

**Legend**

Road Class

- Arterial
- Collector
- Special
- Local
- Oak Bay Municipal Boundary



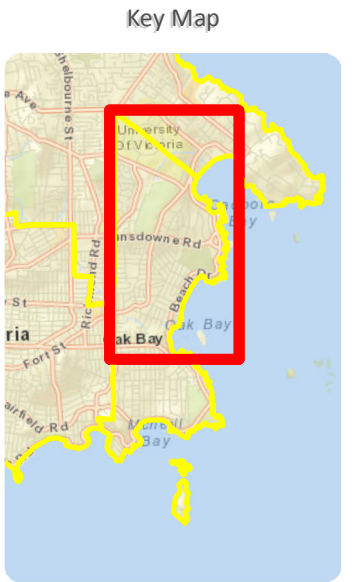
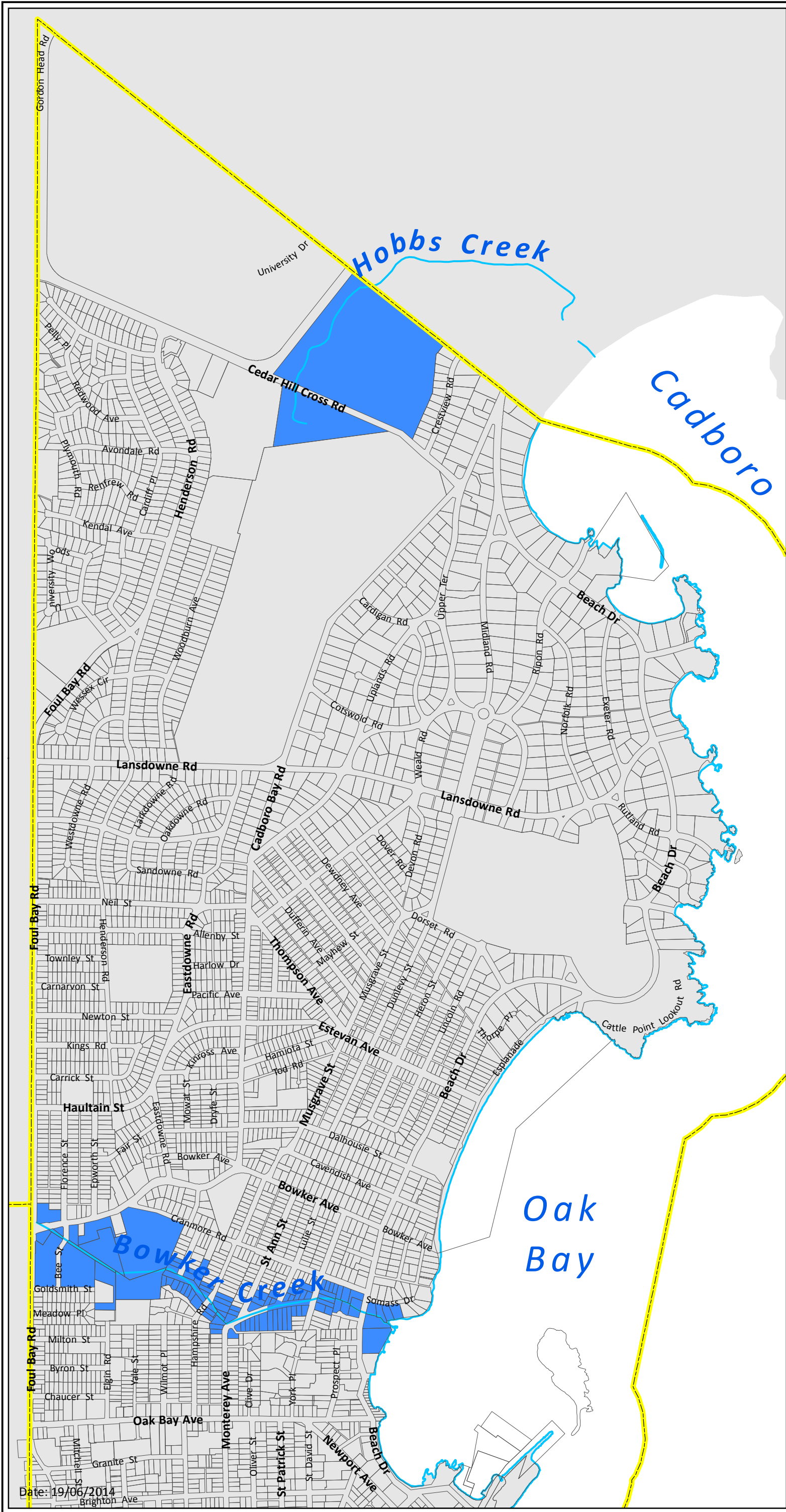
District of Oak Bay  
Official Community Plan

**Schedule C:  
Road Network**

Please Note:  
Information on this map is based on District mapping, which may be updated from time to time.

Date: 19/06/2014

0 125 250 500 750 1,000  
m

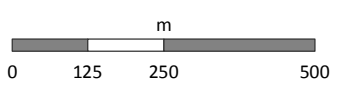


- Legend**
- Watercourses DPA
  - Oak Bay Municipal Boundary

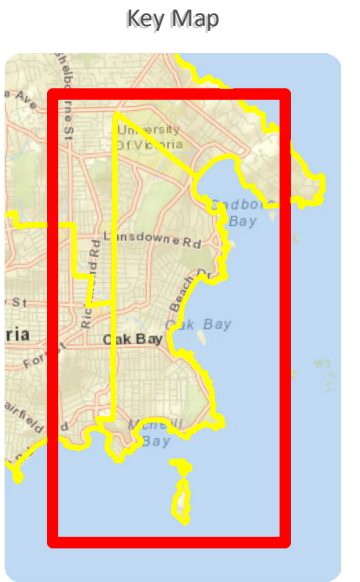
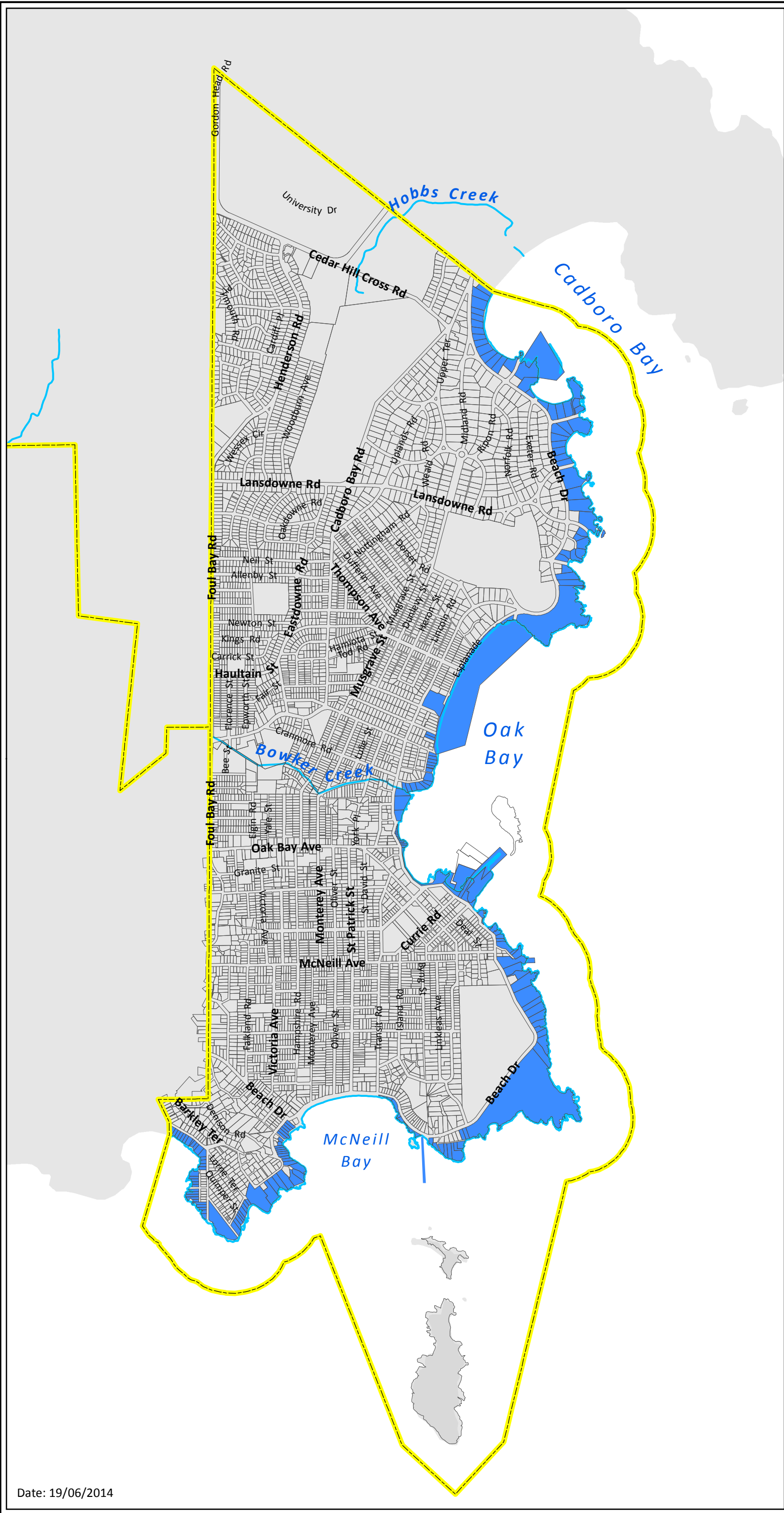


District of Oak Bay  
Official Community Plan

**Schedule D:  
Watercourses  
Development  
Permit Area**



Date: 19/06/2014

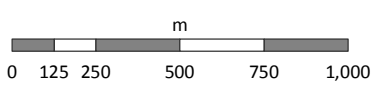


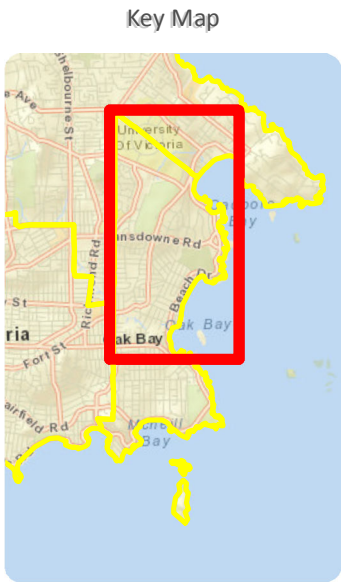
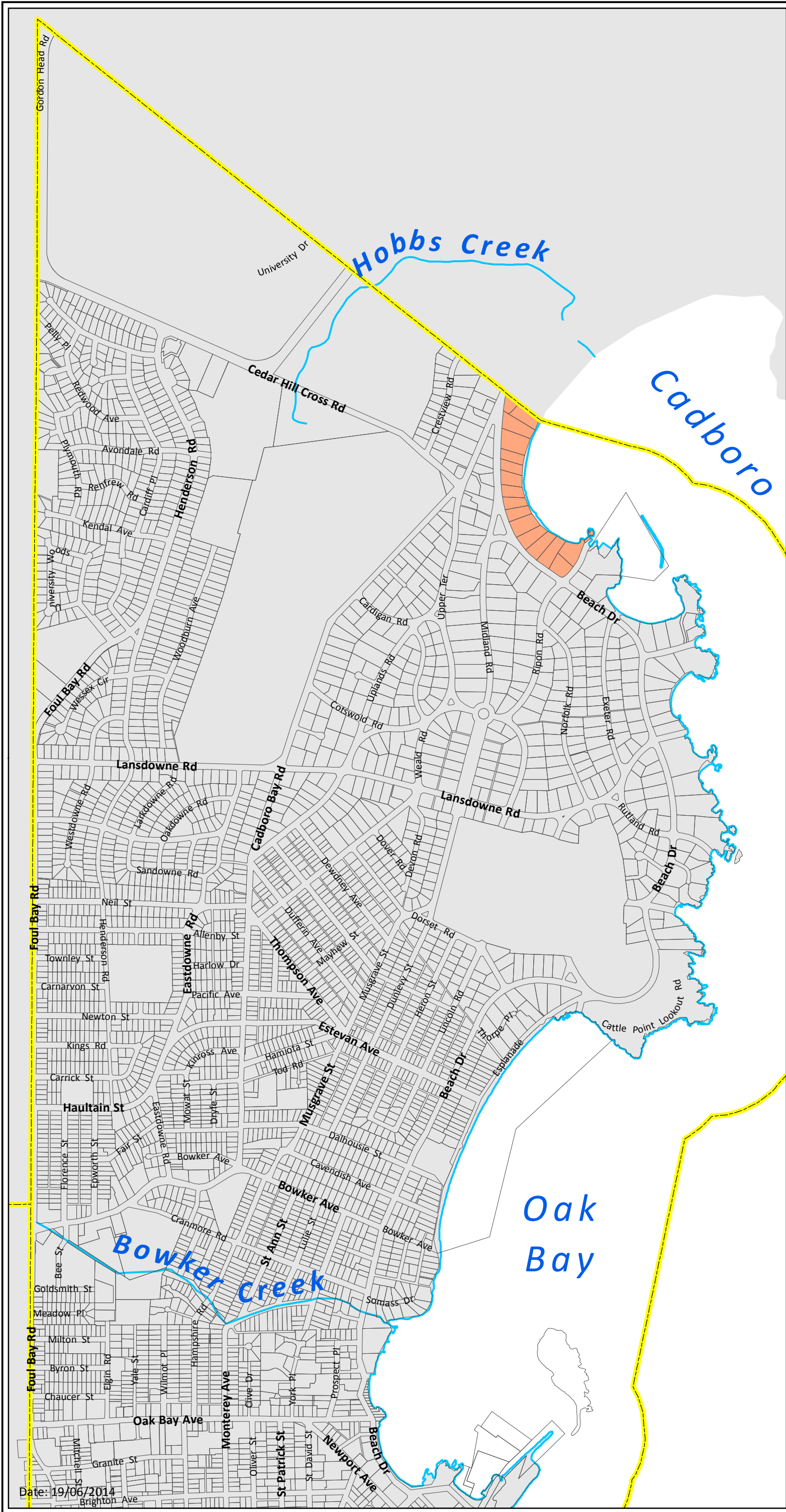
- Legend**
- Shorelines DPA
  - Oak Bay Municipal Boundary



District of Oak Bay  
Official Community Plan

**Schedule E:  
Shorelines  
Development  
Permit Area**



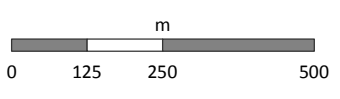


- Legend**
- Hazardous Conditions DPA
  - Oak Bay Municipal Boundary

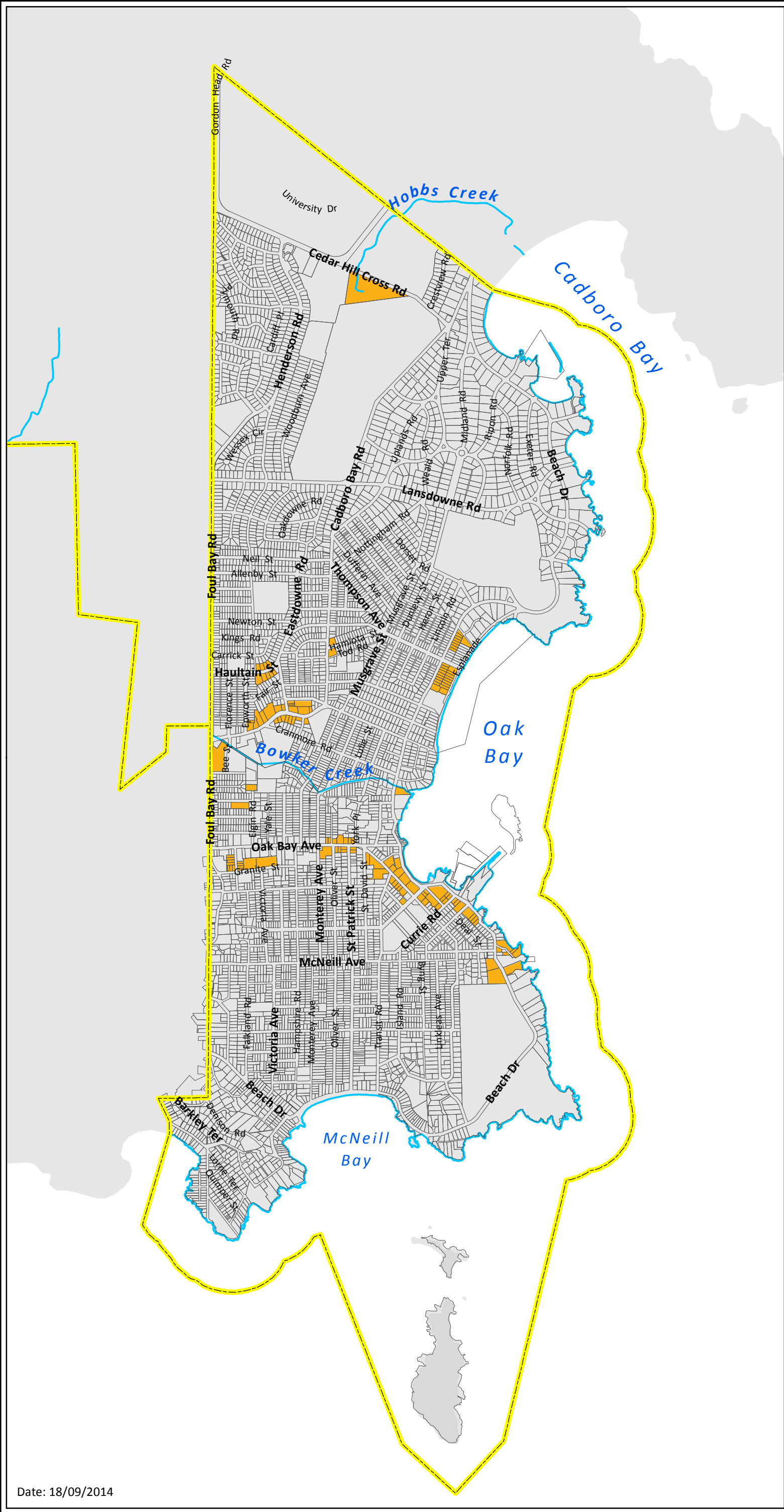


District of Oak Bay  
Official Community Plan

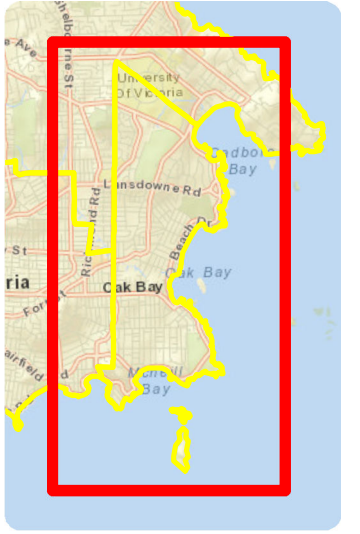
**Schedule F:  
Hazardous Conditions  
Development Permit  
Area**



Date: 19/06/2014



Key Map



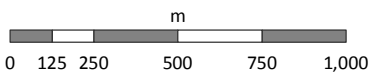
Legend

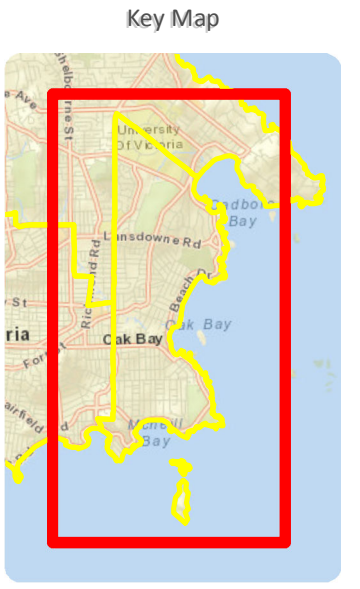
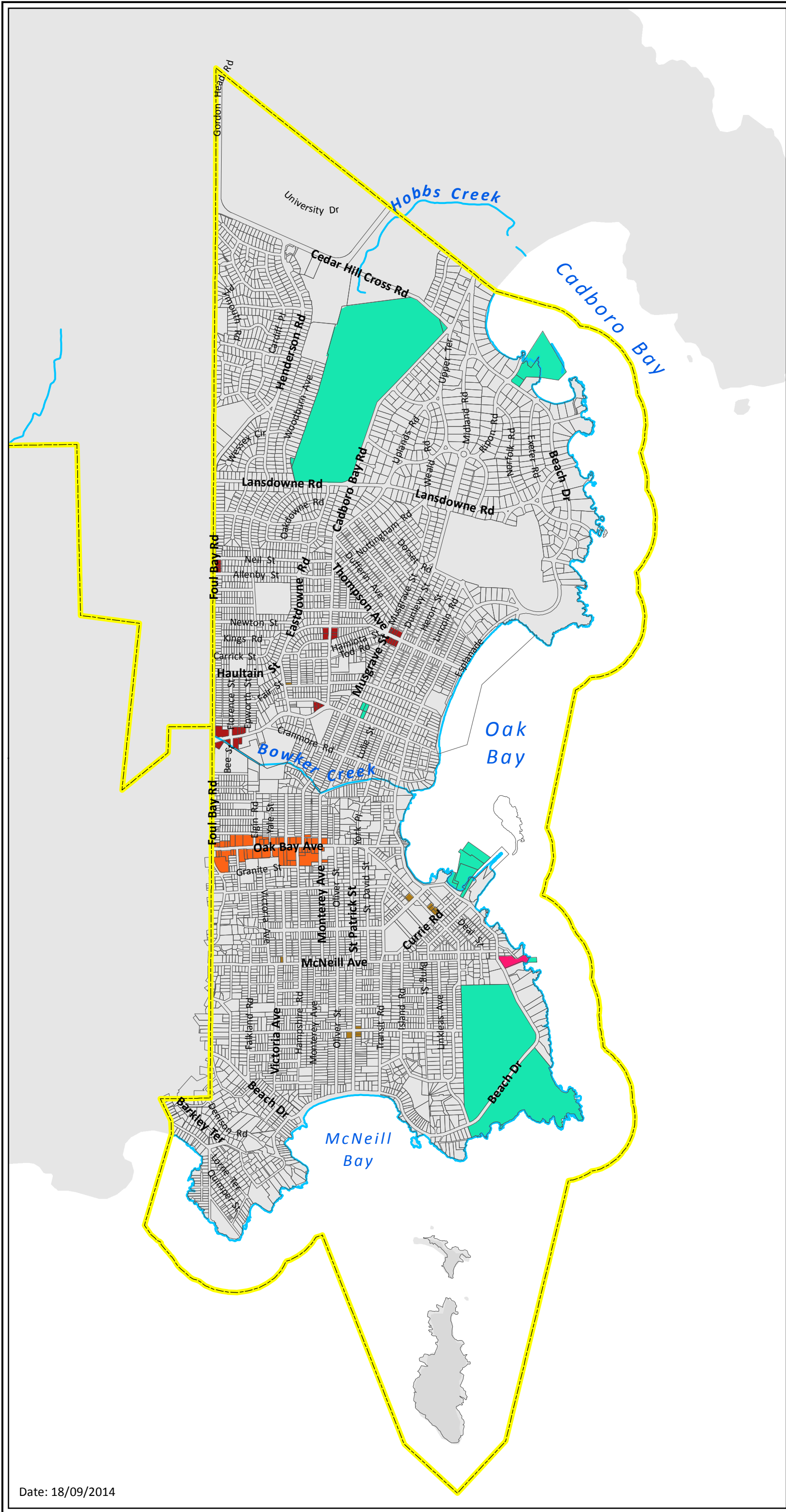
- Multi-Unit Residential DPA
- Oak Bay Municipal Boundary



District of Oak Bay  
Official Community Plan

**Schedule G:  
Multi Unit  
Residential  
Development  
Permit Area**



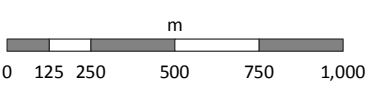


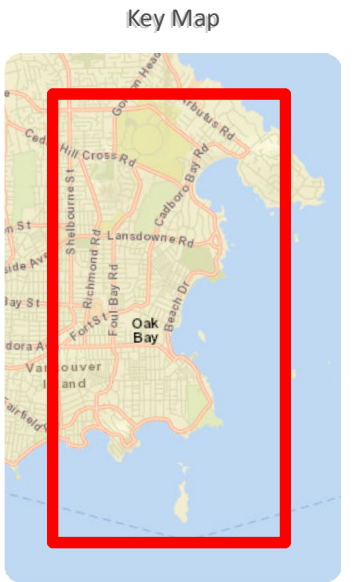
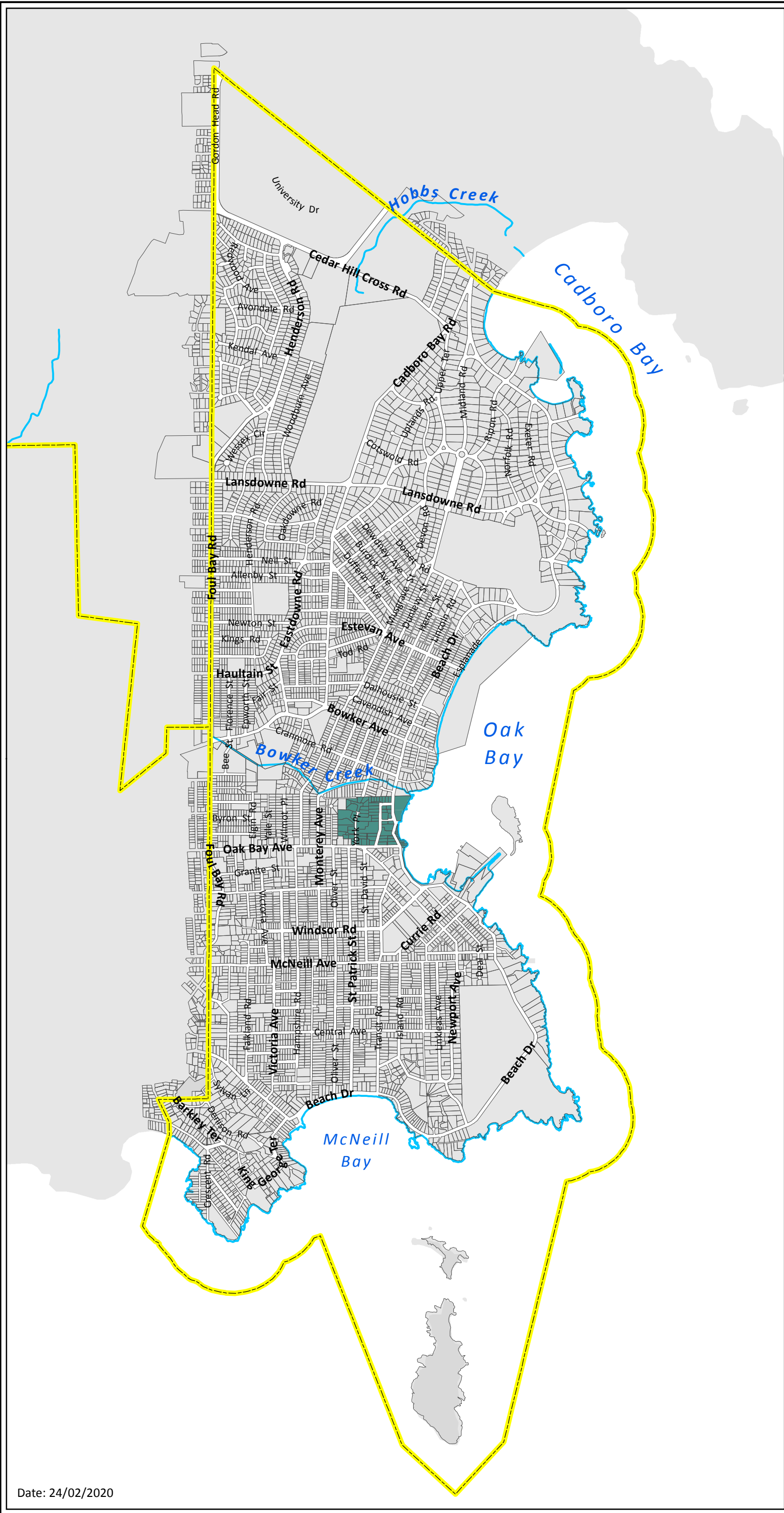
- Legend**
- Oak Bay Village - Mixed Use DPA
  - Secondary Village - Mixed Use DPA
  - Corner Commercial - Mixed Use DPA
  - Resort Hotel
  - Specialized Commercial DPA
  - Oak Bay Municipal Boundary



District of Oak Bay  
Official Community Plan

**Schedule H:  
Commercial and  
Mixed Use  
Development  
Permit Area**





- Legend**
- Prospect Heritage Conservation Area (HCA 1)
  - Oak Bay Municipal Boundary



District of Oak Bay  
Official Community Plan

**Schedule I:  
Heritage  
Conservation  
Areas**

